






<https://www.google.co.uk/maps/@52.9290788,-1.1843858,1502m/data=!3m1!1e3?hl=en>

Option 1

-  Preferred route
-  Proposed route (controlled) into Boots site for staff/visitors
-  Proposed railway bridge

- Notes:
- 1. If this drawing has been issued electronically, it is the recipients responsibility to print the drawing to the correct scale.
 - 2. All dimensions in metres unless stated otherwise. DO NOT scale from this drawing, use written dimensions ONLY. Where additional information is required please contact the Engineer.
 - 3. All discrepancies are to be reported to the Engineer.

This map is reproduced from Ordnance Survey material with the permission of Ordnance Survey on behalf of the Controller of the Stationery Office. Crown Copyright and database right 2016. Ordnance Survey Licence number 100019317. Unauthorised reproduction infringes Crown copyright and may lead to prosecution or civil proceedings.

| Rev. | Date | Details | By |
|------|------|---------|----|
|------|------|---------|----|



Development & Growth

Highway Design
Loxley House
Station Street
Nottingham
NG2 3NG
Telephone: 0115 915 5555

| | | |
|---|--|--|
| Scheme Boots Enterprise Zone | | |
| Title Cycle Footbridge Plan Preferred Option as at 15/11/16 | | |

| | | |
|--------------|----------------------------------|------------------|
| Drawn FWK | Scale (printed @ A1) As Shown | Date 08-11-16 |
| CAD FWK | Checked | Authorised |

| | |
|---------------------------------------|----------|
| Drawing Number HD/19687-008 | Revision |
|---------------------------------------|----------|